



Transcontinental Gas Pipe Line Company, LLC
2800 Post Oak Boulevard (77056)
P.O. Box 1396
Houston, Texas 77251-1396
713-215-2000

March 10, 2016

West Hempfield Township Board of Supervisors
3401 Marietta Avenue
Lancaster, PA 17601

Re: Transcontinental Gas Pipe Line Company, LLC Notice of Application – Atlantic Sunrise Project, SRBC Pending No. 2015-099, West Hempfield and Rapho Townships, Lancaster County, Pennsylvania (PA)

Notice is hereby given that on November 25, 2015, Transcontinental Gas Pipe Line Company, LLC filed an application (SRBC Pending No. 2015-099) with the Susquehanna River Basin Commission (SRBC) for a water withdrawal. This is a second notification for an original notice dated December 11, 2015 to provide corrected information. Transcontinental Gas Pipe Line Company, LLC has proposed to withdraw up to 2.880 million gallons per day (mgd) from Chiques Creek on property owned by Russell and Patricia Stepanchak (tax ID number 5400795500000) in Rapho Township, Lancaster County, PA. Support equipment will be placed on an adjacent property owned by Nancy Starr (tax ID number 3009787200000) in West Hempfield Township. The temporary water withdrawal will provide fresh water for activities related to hydrostatic testing for a proposed pipeline. If you have any questions regarding information provided in this notice please contact Amy Carruth at (713) 215-2766 or amy.carruth@williams.com.

Comments related to the application should be submitted to the attention of: Manager, Project Review; Susquehanna River Basin Commission; 4423 North Front Street, Harrisburg, PA 17110-1788; telephone: (717) 238-0423; fax: (717) 909-0468; e-mail: projectcomments@srbc.net. Comments also may be submitted on SRBC's website through the Water Resource Portal at <http://www.srbc.net/wrp/>. Please include the above SRBC pending application No. 2015-099 on any correspondence.

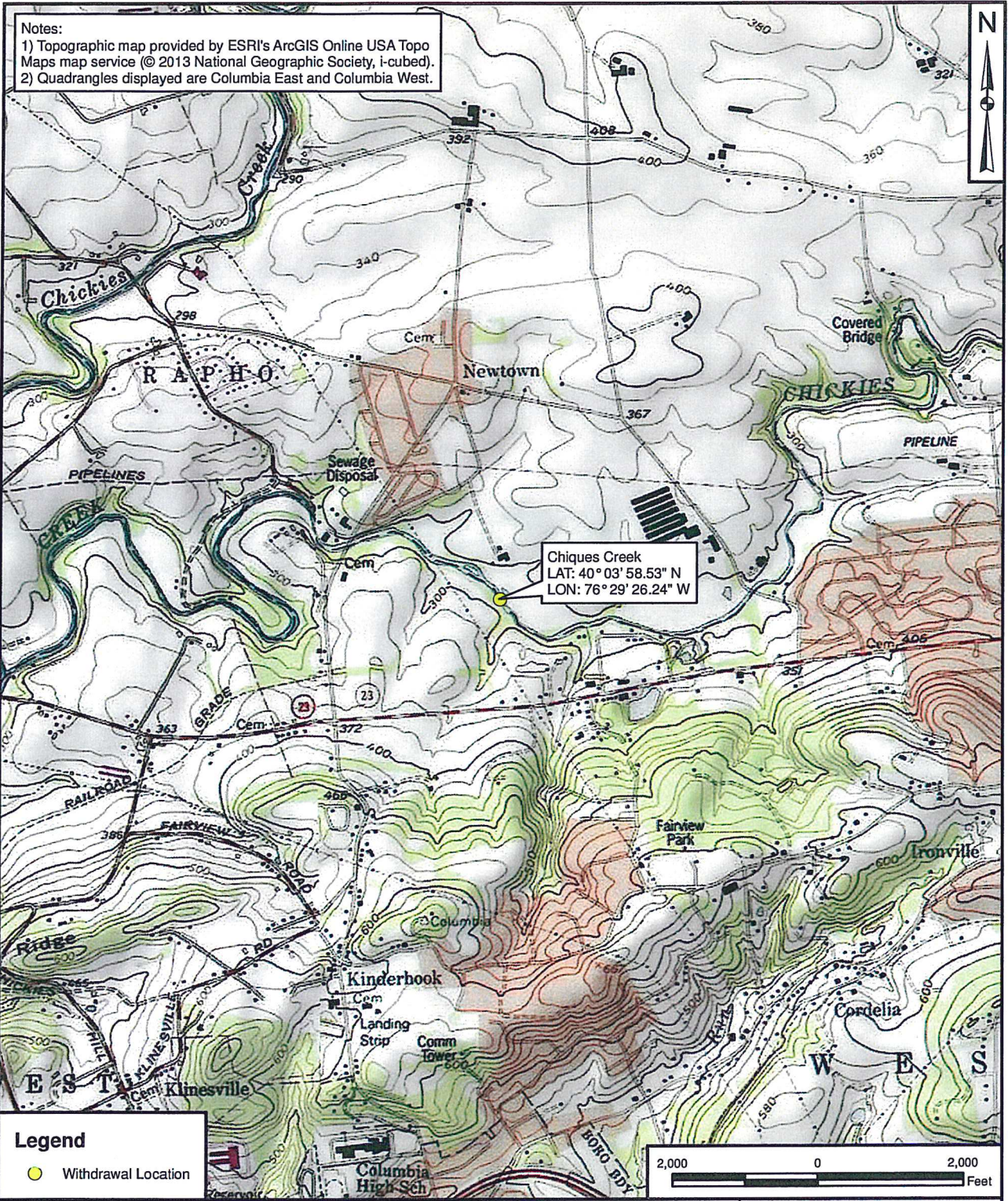
Sincerely,

Roberta J. Zwier, Manager, Employee Health and Safety, Environmental Permitting
Transcontinental Gas Pipe Line Company, LLC

Enclosures: 1) Site Location Map
2) Surface Water Withdrawal Location Map and Property Owner Notification Table
3) FEDEX Tracking Number 808619245796

Notes:

- 1) Topographic map provided by ESRI's ArcGIS Online USA Topo Maps map service (© 2013 National Geographic Society, i-cubed).
- 2) Quadrangles displayed are Columbia East and Columbia West.



Legend

- Withdrawal Location








USGS LOCATION MAP
 TRANSCONTINENTAL GAS PIPELINE COMPANY, LLC
 CHIQUES CREEK
 WEST HEMPFIELD TOWNSHIP
 LANCASTER COUNTY, PA

DRAWN BY: S. PAXTON 10/13/15
 CHECKED BY: L. HERRING 10/13/15
 APPROVED BY:

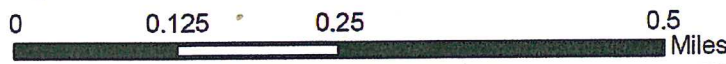
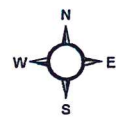
CONTRACT NUMBER: 212C-PB-00282

FIGURE NUMBER	REV
1	0



-  Withdrawal Location
-  1/2-Mile Buffer
-  Stream Line
-  Withdrawal Parcel
-  Waterfront Parcel

Surface Water Withdrawal Location
Chickies Creek
West Hempfield Township
Lancaster County, PA



ID	APN	Owner Name	Owner Name1	Address	City	Zip	Mailing Address
1	5400795500000 (Intake)	STEPANCHAK, RUSSELL	STEPANCHAK, PATRICIA G	1766 HABECKER RD	COLUMBIA	17512	1766 HABECKER RD, COLUMBIA, PA 17512
2	3009787200000 (Pumps)	STARR, NANCY M		4427 MARIETTA AVE	COLUMBIA	17512	4427 MARIETTA AVE, COLUMBIA, PA 17512
3	3004879100000	GRIFFIN, WILLIAM B	GRIFFIN, BRIDGET T	1735 KINDERHOOK RD	COLUMBIA	17512	1735 KINDERHOOK RD, COLUMBIA, PA 17512
4	3006442000000	DUTCHLAND PROPERTIES LLC		4347 MARIETTA AVE	COLUMBIA	17512	251 PO BOX, MORGANTOWN, PA 19543
5	5406685400000	HERSHEY, PHILIP M					
6	3008842700000	MILLER, SAMUEL		4381 MARIETTA AVE	COLUMBIA	17512	218 PINKERTON RD, MOUNT JOY, PA 17552
7	5407369500000	MODEL ENTERPRISES INC		1 BOXWOOD BLVD	COLUMBIA	17512	4349 MARIETTA AVE, COLUMBIA, PA 17512
8	5405976300000	JA & WN MILLER FAMILY LP		866 BRIDGE VALLEY RD	COLUMBIA	17552	630 DELP RD, LANCASTER, PA 17601
9	3001222000000	MINNICH, DANIEL S	MINNICH, ARLENE	1725 KINDERHOOK RD	COLUMBIA	17512	110 MORAVIAN AVE, LITITZ, PA 17543 1725 KINDERHOOK RD, COLUMBIA, PA 17512